



**JANGIPUR MUNICIPALITY**  
**CONSTRUCTION SITE FIRST VISIT REPORT**

First Visit : PROP-01586 - Saraswati Library

**Location Details**

Name of the Location	Latitude & Longitude	Ward	Area	Area Unit
Saraswati Library	22.5797475 88.4134717	9	22.55qm	Sq/Meter





**Project Details**

Proposed Project Type	Toilet Seat (Male)	Toilet Seat (Female)	Urinal Seat (Male)	Urinal Seat (Female)
PT (Public Toilet Project)	1	1	1	1

**Land Details**

Classification	Plot No.	Jl No.	Dag No.	Khatian No.	Mouza	Possession Details (Owned by)
Darga	1499	007	1499	1700	Jangipur	

Foundation upto Tie beam with reinforcement details


Visit Date	06/01/2026					
Earth Cutting (1200 x 1200 x 1000)	Column Nos.	Length (M)	Breath (M)	Height (M)	Status	Remarks
	10	1200	1200	1000	OK	OK
Earth Cutting Image						
<b>Re-inforcement</b>						
Footing (10 mm dia 10 nos both)	Rod Nos.	Diameter (M)		Status	Remarks	
	10	10		OK	OK	
Footing Image						
Column (12 mm dia 6 nos)	Rod Nos.	Diameter (M)	Length (M)	Height (M)	Status	Remarks
	6	12	250	250	OK	OK
Column Image						
Tie beam (12 mm dia 4 nos)	Rod Nos.	Diameter (M)	Length (M)	Breath (M)	Status	Remarks
	4	12	250	250	OK	OK
Tie beam Image						
Binder for Column 8 mm dia 175 mm C/C	Status					Remarks
	OK					OK
Binder for Tie 8 mm dia 175 mm C/C	Status					Remarks
	OK					OK
Overall Remarks	ET 1					

Overall Work Status - Images

Photo 1 - Angle 1



Photo 2 - Angle 2



QR Code Board Image



Signatures & Approval

Sub. Assistant Engineer  
Jangipur Municipality

Seal with signature of OLS Engineer  
Name: Pranay Reddy  
Contact no.: 9832938999

Checked & Verified

Suprmo Ghosh  
Engineer (Civil)  
HILLI INSPIRATION

Signature of Engineer  
HILLI INSPIRATION  
Name: \_\_\_\_\_  
Contact no.: \_\_\_\_\_

Manoj

Signature of Co-Ordinator  
HILLI INSPIRATION



Latitude: 24.466925  
 Longitude: 88.069213  
 Altitude: -18.0±10.9 m  
 Accuracy: 98.4 m  
 Time: 01-18-2026 12:26  
 Note: RW WR 09

Powered by NoteCam



Latitude: 24.467027  
 Longitude: 88.068773  
 Elevation: 38.26±26.8 m  
 Accuracy: 7.84 m  
 Time: 01-18-2026 12:27  
 Note: RW WR 09

Powered by NoteCam

জঙ্গিপুৰ সৰস্বতী লাইব্ৰেৰী

### CONSTRUCTION OF NEW TOILET BLOCK

NAME OF THE WORK	"CONSTRUCTION OF PUBLIC TOILET NEAR JANGIPUR BARABATI LIBRARY AT BARABATI, OF PLOT NO - 1496, KHATA NO - 1761, A, NO - 307, ROUDA - JANGIPUR, IN WARD NO - 08 WITHIN JANGIPUR MUNICIPALITY."
IMPLEMENTING AUTHORITY	JANGIPUR MUNICIPALITY
EXECUTING AGENCY	CHARABONTY CONSTRUCTION, BARUBAZAR, JANGIPUR MURSHIDABAD PIN- 742213 MOB- : 914823096
ESTIMATED AMOUNT	₹ 496873.10
WORK START DATE	13-12-2025
COMPLETION	60 DAYS

Latitude: 24.467027  
 Longitude: 88.068763  
 Elevation: 38.26±26.7 m

### CONSTRUCTION OF NEW TOILET BLOCK

NAME OF THE WORK	
IMPLEMENTING AUTHORITY	
EXECUTING AGENCY	
ESTIMATED AMOUNT	

*A.R. Janna*  
 Sub-Asst. Engineer  
 Jangipur Municipality

Latitude: 24.467038  
 Longitude: 88.068731  
 Elevation: 38.06±18.6 m