



JANGIPUR MUNICIPALITY

CONSTRUCTION SITE FIRST VISIT REPORT

First Visit : PROP-01614 - Joyrampur Aflex Bandth

Location Details

Name of the Location	Latitude & Longitude	Ward	Area	Area Unit
Joyrampur Aflex Bandth	22.5797265 88.4135006	1	35.7 SqM	Sq/Meter

Project Details

Proposed Project Type	Toilet Seat (Male)	Toilet Seat (Female)	Urinal Seat (Male)	Urinal Seat (Female)
CT (Community Toilet Project)	2	2	3	2

Land Details

Classification	Plot No.	Jl No.	Dag No.	Khatian No.	Mouza	Possession Details (Owned by)
Danga	899	018	899	1887	Joyrampur	

Foundation upto Tie beam with reinforcement details

Visit Date	06/01/2026					
Earth Cutting (1200 x 1200 x 1000)	Column Nos.	Length (M)	Breath (M)	Height (M)	Status	Remarks
	10	1200	1200	1000	OK	OK


Earth Cutting Image



Re-inforcement


Footing (10 mm dia 10 nos both)	Rod Nos.	Diameter (M)	Status	Remarks
	10	10	OK	OK

Footing Image



Column (12 mm dia 6 nos) (12 mm dia 6 nos)	Rod Nos.	Diameter (M)	Length (M)	Height (M)	Status	Remarks
	6	12	250	250	OK	OK

Column Image



Tie beam (12 mm dia 4 nos)	Rod Nos.	Diameter (M)	Length (M)	Breath (M)	Status	Remarks
	4	12	250	250	OK	OK

Tie beam Image



Binder for Column 8 mm dia 175 mm C/C	Status	Remarks
	OK	OK

Binder for Tie 8 mm dia 175 mm C/C	Status	Remarks
	OK	OK

Overall Remarks	Ok
-----------------	----

Photo 1 - Angle 1




Photo 2 - Angle 2



QR Code Board Image



Signatures & Approval

**Sub. Assistant Engineer
Jangipur Municipality**

Seal with signature of U/LB Engineer
Name: Pranjan Poddar
Contact no.: 9832938999

Checked & Verified
Suprmo kesh
Engineer (Civil)
HILL INSPIRATION


Signature of Engineer
HILL INSPIRATION
Name: _____
Contact no.: _____

[Signature]
Signature of Co-Ordinator
HILL INSPIRATION



Latitude: 24.478052
 Longitude: 88.085205
 Elevation: 27.96±25.5 m
 Accuracy: 1.6 m
 Time: 12-18-2025 11:19

Powered by NoteCam



A.P. Singh
 Sub-Asst. Engineer
 Jangipur Municipality


Latitude: 24.478004
 Longitude: 88.085267
 Elevation: 35.56±8.22 m
 Accuracy: 105.2 m
 Time: 16-01-2026 11:03

Powered by NoteCam



Latitude: 24.478072
 Longitude: 88.085313
 Elevation: 43.76±28.0 m
 Accuracy: 2.5 m
 Time: 12-18-2025 11:18

Powered by NoteCam



M. ENK EPRM
 Proprietor

Latitude: 24.477957
 Longitude: 88.085317
 Elevation: 35.56±8.41 m
 Accuracy: 13.0 m
 Time: 16-01-2026 11:03

Powered by NoteCam