



JANGIPUR MUNICIPALITY

CONSTRUCTION SITE FIRST VISIT REPORT

First Visit : PROP-01633 - Boroj

Location Details

Name of the Location	Latitude & Longitude	Ward	Area	Area Unit
Boroj	22.57971 88.4135158	6	57.75 SqM	Sq/Meter

Project Details

Proposed Project Type	Toilet Seat (Male)	Toilet Seat (Female)	Urinal Seat (Male)	Urinal Seat (Female)
PT (Public Toilet Project)	2	3	2	3

Land Details

Classification	Plot No.	Jl No.	Dag No.	Khatian No.	Mouza	Possession Details (Owned by)
Bastu	1250	007	1250	1441	Jangipur	

Foundation upto Tie beam with reinforcement details





Visit Date	05/01/2026					
Earth Cutting (1200 x 1200 x 1000)	Column Nos.	Length (M)	Breath (M)	Height (M)	Status	Remarks
	10	1200	1200	1000	OK	OK
Earth Cutting Image						
Re-inforcement						
Footing (10 mm dia 10 nos both)	Rod Nos. <small>Rod Nos.</small>	Diameter (M) <small>Diameter (M)</small>			Status <small>Status</small>	Remarks <small>Remarks</small>
	10	10			OK <small>OK</small>	OK <small>OK</small>
Footing Image						
Column (12 mm dia 6 nos) (12 mm dia 6 nos)	Rod Nos. <small>Rod Nos.</small>	Diameter (M) <small>Diameter (M)</small>	Length (M) <small>Length (M)</small>	Height (M) <small>Height (M)</small>	Status <small>Status</small>	Remarks <small>Remarks</small>
	6	12	250	250	OK	OK
Column Image						
Tie beam (12 mm dia 4 nos)	Rod Nos.	Diameter (M)	Length (M)	Breath (M)	Status	Remarks
	4	12	250	250	OK	OK
Tie beam Image						
Binder for Column 8 mm dia 175 mm C/C	Status	Remarks				
	OK	OK				
Binder for Tie 8 mm dia 175 mm C/C	Status	Remarks				
	OK	OK				
Overall Reamrks	OK					

Photo 1 - Angle 1





Photo 2 - Angle 2



QR Code Board Image



Signatures & Approval

Sub. Assistant Engineer
Jangipur Municipality

Seal with signature of HILL INSPIRATION
Name: Pradyumn Poddar
Contact no. 9832963899

Checked & Verified
Suprmo Ghosh
Engineer (Civil)
HILL INSPIRATION

Signature of Engineer
HILL INSPIRATION
Name: _____
Contact no.: _____


Mandal
Signature of Co-Ordinator
HILL INSPIRATION



GPS Map Camera

Jangipur, West Bengal, India 🇮🇳
 Gofurpur, Boro Bagan Rd, Gofurpur, Jangipur,
 West Bengal 742213, India
 Lat 24.46682° Long 88.074942°
 Saturday, 10/01/2026 11:29 AM GMT +05:30

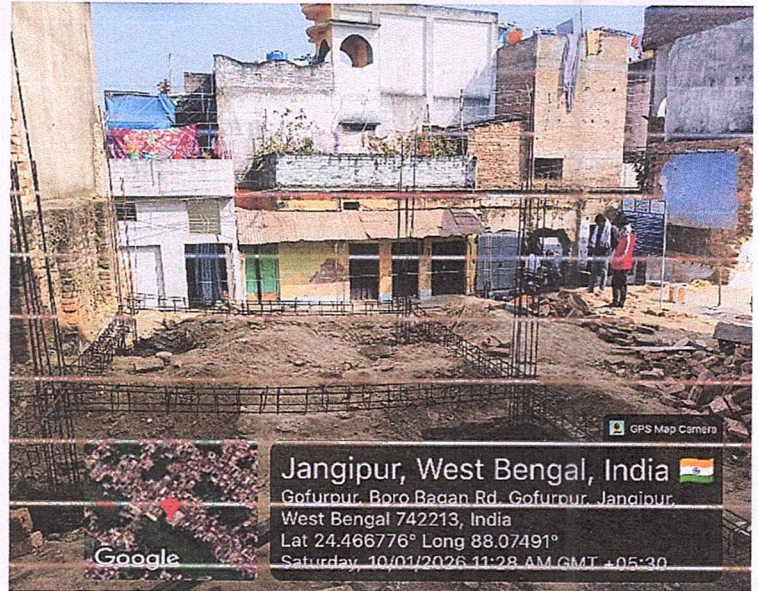
Google



GPS Map Camera

Jangipur, West Bengal, India 🇮🇳
 Gofurpur, Boro Bagan Rd, Gofurpur, Jangipur,
 West Bengal 742213, India
 Lat 24.466815° Long 88.074944°
 Saturday, 10/01/2026 11:28 AM GMT +05:30

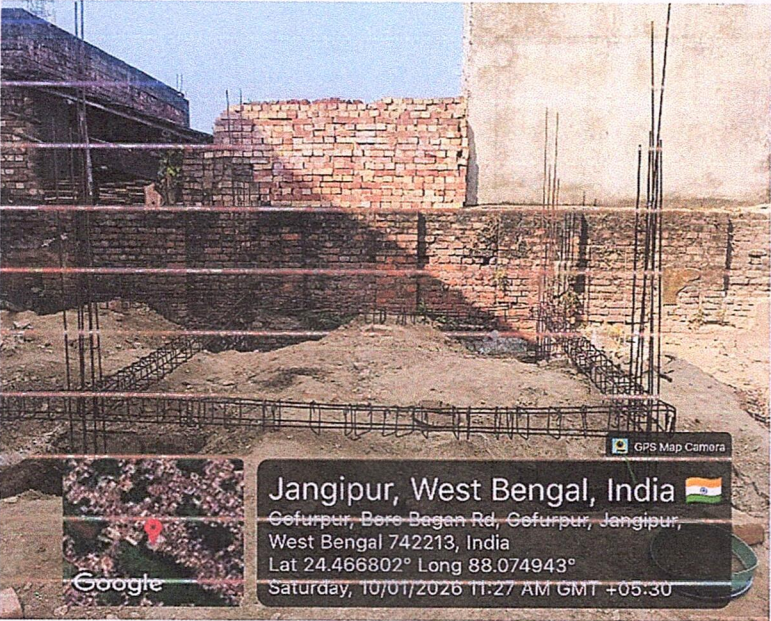
Google



GPS Map Camera

Jangipur, West Bengal, India 🇮🇳
 Gofurpur, Boro Bagan Rd, Gofurpur, Jangipur,
 West Bengal 742213, India
 Lat 24.466776° Long 88.07491°
 Saturday, 10/01/2026 11:28 AM GMT +05:30

Google



GPS Map Camera

Jangipur, West Bengal, India 🇮🇳
 Gofurpur, Boro Bagan Rd, Gofurpur, Jangipur,
 West Bengal 742213, India
 Lat 24.466802° Long 88.074943°
 Saturday, 10/01/2026 11:27 AM GMT +05:30

Google



  	
CONSTRUCTION OF NEW TOILET BLOCK	
NAME OF THE WORK	CONSTRUCTION OF PUBLIC TOILET NEAR HOUSE OF PARASURAM BHUIYAN AT SCHELA FLET NO. 102A, KACHHUA NO. 1460, J.L. NO. 023, 10022A, JANGIPUR IN WEST BENGAL STATE, INDIA
IMPLEMENTING AUTHORITY	JANGIPUR MUNICIPALITY
EXECUTING AGENCY	ANURUP BAGWAN, GOFURPUR 80002, JANGIPUR, WESTBENGAL PIN: 742213 MO: 9773041351
ESTIMATED AMOUNT	₹ 1035249.76
WORK START DATE	13-12-2025
TIMELINE FOR COMPLETION	60-DAYS

GPS Map Camera

Jangipur, West Bengal, India 🇮🇳
 Gofurpur, Boro Bagan Rd, Gofurpur, Jangipur,
 West Bengal 742213, India
 Lat 24.466802° Long 88.074943°
 Saturday, 10/01/2026 11:27 AM GMT +05:30

Google

A.P. Juma
 Sub-Asst. Engineer
 Jangipur Municipality