



JANGIPUR MUNICIPALITY

CONSTRUCTION SITE FIRST VISIT REPORT

First Visit : PROP-01690 - Chhotkalia Ziddipara

Location Details

Name of the Location	Latitude & Longitude	Ward	Area	Area Unit
Chhotkalia Ziddipara	22.5797592 88.4134716	7	22.5 SqM	Sq/Meter

Project Details

Proposed Project Type	Toilet Seat (Male)	Toilet Seat (Female)	Urinal Seat (Male)	Urinal Seat (Female)
PT (Public Toilet Project)	1	1	1	1

Land Details

Classification	Plot No.	Jl No.	Dag No.	Khatian No.	Mouza	Possession Details (Owned by)
Danga	278	019	278	953/1	Chhotkaliai	

Foundation upto Tie beam with reinforcement details

Visit Date	05/01/2025					
Earth Cutting (1200 x 1200 x 1000)	Column Nos.	Length (M)	Breath (M)	Height (M)	Status	Remarks
	10	1200	1200	1000	OK	OK

Earth Cutting Image



Re-inforcement


Footing (10 mm dia 10 nos both)	Rod Nos.	Diameter (M)	Status	Remarks
	10	10	OK	OK

Footing Image



Column (12 mm dia 6 nos)	Rod Nos.	Diameter (M)	Length (M)	Height (M)	Status	Remarks
	6	12	250	250	OK	OK

Column Image



Tie beam (12 mm dia 4 nos)	Rod Nos.	Diameter (M)	Length (M)	Breath (M)	Status	Remarks
	4	12	250	250	OK	OK

Tie beam Image



Binder for Column 8 mm dia 175 mm C/C	Status	Remarks
	OK	OK

Binder for Tie 8 mm dia 175 mm C/C	Status	Remarks
	OK	OK

Overall Reamrks	As per CT 1 model drawing per column has 4 no. of reinforcement
-----------------	---

Overall Work Status - Images

Photo 1 - Angle 1





Photo 2 - Angle 2



QR Code Board image



Signatures & Approval

Sub. Assistant Engineer
Jangipur Municipality

Seal with signature of URB Engineer
Name: **PROTJAY PODDEK**
Contact no.: **9832938999**

Checked & Verified
Suprimo Ghosh
Engineer (Civil)
HILLI INSPIRATION

Signature of Engineer
HILLI INSPIRATION
Name: _____
Contact no.: _____

Signature of Co-Ordinator
HILLI INSPIRATION



GPS Map Camera

Jangipur, West Bengal, India 🇮🇳

Boroj Bazar Road, Gofurpur Jiddipara, F37h+xq9, Chhota Kalia, Jangipur, West Bengal 742213, India

Lat 24.464862° Long 88.079426°

Thursday, 15/01/2026 10:04 AM GMT +05:30

Google



GPS Map Camera

Jangipur, West Bengal, India 🇮🇳

F38h+2mq, গোফুরপুর, জিদ্দিপাড়া, তহবাজার, Jangipur, West Bengal 742213, India

Lat 24.465158° Long 88.079236°

Wednesday, 07/01/2026 01:39 PM GMT +05:30

Google



CONSTRUCTION OF NEW TOILET BLOCK	
NAME OF THE WORK	CONSTRUCTION OF NEW TOILET BLOCK UNDER THE PROVISION OF SWM SCHEMES BY JANGIPUR MUNICIPALITY, WEST BENGAL, INDIA.
IMPLEMENTING AGENCY	JANGIPUR MUNICIPALITY
EXECUTING AGENCY	MANAGER (WATER SUPPLY & SANITATION), JANGIPUR MUNICIPALITY, P.O. CHHOTA KALIA, JANGIPUR, WEST BENGAL, INDIA.
ESTIMATED AMOUNT	₹ 49475.32
WORK START DATE	15-12-2025
PERIOD FOR COMPLETION	60 DAYS

GPS Map Camera


Jangipur, West Bengal, India 🇮🇳

Boroj Bazar Road, Gofurpur Jiddipara, F37h+xq9, Chhota Kalia, Jangipur, West Bengal 742213, India

Lat 24.464791° Long 88.079542°

Thursday, 15/01/2026 10:03 AM GMT +05:30

Google



A.P. [Signature]
Sub-Asst. Engineer
Jangipur Municipality

GPS Map Camera

Jangipur, West Bengal, India 🇮🇳

F38h+2mq, গোফুরপুর, জিদ্দিপাড়া, তহবাজার, Jangipur, West Bengal 742213, India

Lat 24.465158° Long 88.079236°

Wednesday, 07/01/2026 01:38 PM GMT +05:30

Google