



JANGIPUR MUNICIPALITY

CONSTRUCTION SITE FIRST VISIT REPORT

First Visit : PROP-01695 - Islampur

Location Details

Name of the Location	Latitude & Longitude	Ward	Area	Area Unit
Islampur	22.5797316 88.4135544	11	10.11 SqM	Sq/Meter




Project Details

Proposed Project Type	Toilet Seat (Male)	Toilet Seat (Female)	Urinal Seat (Male)	Urinal Seat (Female)
CT (Community Toilet Project)	4	3	4	3

Land Details

Classification	Plot No.	Jl No.	Dag No.	Khatian No.	Mouza	Possession Details (Owned by)
Danga	1072	019	1072	3659	Chhotkalia	

Foundation upto Tie beam with reinforcement details

Visit Date	06/01/2026					
Earth Cutting (1200 x 1200 x 1000)	Column Nos.	Length (M)	Breath (M)	Height (M)	Status	Remarks
	10	1200	1200	1000	OK	OK
Earth Cutting Image						
Re-inforcement						
Footing (10 mm dia 10 nos both)	Rod Nos.	Diameter (M)			Status	Remarks
	10	10			OK	OK
Footing Image						
Column (12 mm dia 6 nos)	Rod Nos.	Diameter (M)	Length (M)	Height (M)	Status	Remarks
	6	12	250	250	OK	OK
Column Image						
Tie beam (12 mm dia 4 nos)	Rod Nos.	Diameter (M)	Length (M)	Breath (M)	Status	Remarks
	4	12	250	250	OK	OK
Tie beam Image						
Binder for Column 8 mm dia 175 mm C/C	Status					Remarks
	OK					OK
Binder for Tie 8 mm dia 175 mm C/C	Status					Remarks
	OK					OK
Overall Reamrks	It is an ULB model. Casting has already been completed for two columns as an emergency measure. The mosque committee has informed the Chairman about this matter					

Overall Work Status - Images

Photo 1 - Angle 1





Photo 2 - Angle 2



QR Code Board Image



Signatures & Approval

[Signature]
Sub. Assistant Engineer
Jangipur Municipality
 Seal with signature of ULB Engineer
 Name: **PROTONI PODDER**
 Contact no.: **9832938999**

Checked & Verified
Suprmo Ghosh
Engineer (Civil)
HILLI INSPIRATION

Signature of Engineer
HILLI INSPIRATION
 Name: _____
 Contact no.: _____

[Signature]

Signature of Co-Ordinator
HILLI INSPIRATION



GPS Map Camera



Jangipur, West Bengal, India
 F35p+w5w, Bahura, Jangipur, West Bengal
 742213, India
 Lat 24.460032° Long 88.084733°
 Thursday, 15/01/2026 10:14 AM GMT +05:30



GPS Map Camera




Jangipur, West Bengal, India
 F35p+w5w, Bahura, Jangipur, West Bengal
 742213, India
 Lat 24.460032° Long 88.084733°
 Thursday, 15/01/2026 10:14 AM GMT +05:30



GPS Map Camera



Jangipur, West Bengal, India
 F35p+w5w, Bahura, Jangipur, West Bengal
 742213, India
 Lat 24.460032° Long 88.084733°
 Thursday, 15/01/2026 10:15 AM GMT +05:30



GPS Map Camera



Jangipur, West Bengal, India
 F35p+w5w, Bahura, Jangipur, West Bengal
 742213, India
 Lat 24.460032° Long 88.084733°
 Thursday, 15/01/2026 10:15 AM GMT +05:30

A.R. [Signature]
 Sub-Asst. Engineer
 Jangipur Municipality

CONSTRUCTION OF NEW TOILET BLOCK	
NAME OF THE WORK	CONSTRUCTION OF UNIVERSITY TOILET UNDER SHED OF LAKE IN AT JANGIPUR, PART OF WCD PROJECT IN - 7422, A NO. 114 WCD, CONTROLLA IN WCD NO. 11, JANGIPUR MUNICIPALITY.
IMPLEMENTING AGENCY	JANGIPUR MUNICIPALITY
EXECUTING AGENCY	SAHAY, RAHMANPUR, JANGIPUR, MURKESH, PIN-742213 WCD. 88894864
ESTIMATED AMOUNT	₹ 870468.54
WORK START DATE	13-12-2025
TIMELINE FOR COMPLETION	30 DAYS