



BHADRESWAR MUNICIPALITY
JOINT SITE INSPECTION REPORT

Annexure-III

Location Details

Name of the Location	Latitude & Longitude	Ward	Area	Area Unit
Station Road South(Nil Kuthi)	22.8269333 88.3410854	21	40.50	Sq/Meter

Project Details

Proposed Project Type	Toilet Seat (Male)	Toilet Seat (Female)	Urinal Seat (Male)	Urinal Seat (Female)
CT (Community Toilet Project)	1	1	1	1

Land Details

Classification	Plot No.	Jl No.	Dag No.	Khatian No.	Mouza	Possession Details (Owned by)
Path	975	12	975	1633	Bhadreswar	


SI / SANITARY CLERK
SANITARY DEPARTMENT
BHADRESWAR MUNICIPALITY

Visit Date	2025-07-10
Nearest location of CT/PT (approx)	Station Road South(Nil Kuthi)
Toilet Type (Aspirational/Normal)	Normal Toilet
Model Name	CT/PT - Model No G
Male Toilet Seats	2
Female Toilet Seats	2
Male Urinal	1 3
Female Urinal	2
Male Bath	0
Female Bath	0
Children Feed	0
Children Feed	0
No Of Toilet Seats	4
No Of Urinal Seats	5
total Baths	0
Bath	0
Area	7m x 5.1m
Cubical Male	1200 x 1000 mm
Cubical Female	1600 x 1200 mm
Cubical Urinal Seat Size	600/500
Space for Soakpit/Soak Well	Available
Water Availability (Details)	Piped water supply (in detail) - (Municipal Pipe water
Operation and Maintenance Plan	ULB
Remarks	NA

Name: Swapan Das


Designation: SAE

Contact No: 9007493077

Date: _____


Name: Prabir Mukhopadhyay

Designation: Civil Engineer



 Signature with stamp **S. A. E. (H.F.A.)**
BHADRESWAR MUNICIPALITY

Checked & Verified

 Signature with stamp assigned by Hiji Inspiration **Engineer (Civil)**
Hiji INSPIRATION



Lat: 22.8269514
Long: 88.3410619
Location: Bhadreswar, West Bengal



Lat: 22.8269239
Long: 88.3410663
Location: Bhadreswar, West Bengal