



HABRA MUNICIPALITY
JOINT SITE INSPECTION REPORT

Annexure-III

Location Details

Name of the Location	Latitude & Longitude	Ward	Area	Area Unit
Agradut sangha	22.8229637 88.6371071	23	0.0024	Acre

Project Details

Proposed Project Type	Toilet Seat (Male)	Toilet Seat (Female)	Urinal Seat (Male)	Urinal Seat (Female)
PT (Public Toilet Project)	2	2	3	2

Land Details

Classification	Plot No.	Jl No.	Dag No.	Khatian No.	Mouza	Possession Details (Owned by)
Bastu	NA	85	1/1972	508/1	HARIA	



Visit Date	2025-12-04
Nearest location of CT/PT (approx)	Agradut sangha
Toilet Type (Aspirational/Normal)	Normal Toilet
Model Name	CT/PT - Model No G
Male Toilet Seats	2
Female Toilet Seats	2
Male Urinal	3
Female Urinal	2
Male Bath	0
Female Bath	0
Children Feed	0
Children Feed	0
No Of Toilet Seats	4
No Of Urinal Seats	5
total Baths	0
Bath	0
Area	7m x 5.1m
Cubical Male	1200 x 1000 mm
Cubical Female	1600 x 1200 mm
Cubical Urinal Seat Size	600/500
Space for Soakpit/Soak Well	Available
Water Availability (Details)	Piped water supply (in detail) - (Municipal Pipe water
Operation and Maintenance Plan	Other (specify)
Remarks	O&M by club

Name: Pankaj Ghosh

Designation: SAE


Contact No: 7679434985

Date: _____

Name: Suprimo Ghosh

Designation: Engineer

Signature with stamp




Sub-Assistant Engineer
HABRA MUNICIPALITY


Suprimo Ghosh 4/12/25

Signature with stamp assigned by Hiji Inspiration





Lat: 22.822985
Long: 88.637003
Location: Habra, West Bengal



Lat: 22.8232013
Long: 88.637056
Location: Habra, West Bengal