



DUM DUM MUNICIPALITY

JOINT SITE INSPECTION REPORT

Annexure-III

Location Details

Name of the Location	Latitude & Longitude	Ward	Area	Area Unit
44,(Old)Post Office Road, Dum Dum, Kolkata- 700028	22.6356696 88.4174305	19	32.5	Sq/Meter

Project Details

Proposed Project Type	Toilet Seat (Male)	Toilet Seat (Female)	Urinal Seat (Male)	Urinal Seat (Female)
PT (Public Toilet Project)	2	2	3	2

Land Details

Classification	Plot No.	Jl No.	Dag No.	Khatian No.	Mouza	Possession Details (Owned by)
Bastu	44	13	44	1	Dum Dum Cantonment	

Annexure-III (Joint Site Inspection Report)

Visit Date	2026-02-19
Nearest location of CT/PT (approx)	44,(Old)Post Office Road, Dum Dum, Kolkata- 700028
Toilet Type (Aspirational/Normal)	Normal Toilet
Model Name	CT/PT - Model No G
Male Toilet Seats	2
Female Toilet Seats	2
Male Urinal	3



Female Urinal	2
Male Bath	0
Female Bath	0
Children Feed	0
Children Feed	0
No Of Toilet Seats	4
No Of Urinal Seats	5
total Baths	0
Bath	0
Area	7m x 5.1m
Cubical Male	1200 x 1000 mm
Cubical Female	1600 x 1200 mm
Cubical Urinal Seat Size	600/500
Space for Soakpit/Soak Well	Available
Water Availability (Details)	Piped water supply (in detail) - (Municipal Pipe water
Operation and Maintenance Plan	ULB
Remarks	Done

Name: Partha singha

Designation: AE

Contact No: 9474695503

Date: _____

Signature with stamp  

Name: Sanjoy Dey / Bebasish Ban MUNICIPAL CIVIL ENGINEER
DUM DUM MUNICIPALITY

Designation: Project Coordinator

Contact No: 9732684552

Date: _____


Signature with stamp assigned by Hijli Inspiration  

Co-ordinator
Hijli INSPIRATION

Site Image



Lat: 22.6360333
Long: 88.4165408
Location: North Dumdum, Dum Dum



Lat: 22.6351295
Long: 88.4157749
Location: Kolkata, Dum Dum

[Download PDF](#)

A handwritten signature in black ink, appearing to read 'Digh'.

MUNICIPAL CIVIL ENGINEER
DUM DUM MUNICIPALITY