



DUM DUM MUNICIPALITY

JOINT SITE INSPECTION REPORT

Annexure-III

Location Details

Name of the Location	Latitude & Longitude	Ward	Area	Area Unit
K.B. Sarani, Mall Road, Dum Dum Cantonment, Kolkata- 700080	22.6284462 88.4248307	22	16.5	Sq/Meter

Project Details

Proposed Project Type	Toilet Seat (Male)	Toilet Seat (Female)	Urinal Seat (Male)	Urinal Seat (Female)
CT (Community Toilet Project)	1	1	2	1

Land Details

Classification	Plot No.	Jl No.	Dag No.	Khatian No.	Mouza	Possession Details (Owned by)
Bastu	2316	13	2316	1	Dum Dum Cantonment	

Annexure-III (Joint Site Inspection Report)

Visit Date	2026-02-19
Nearest location of CT/PT (approx)	K.B. Sarani, Mall Road, Dum Dum Cantonment, Kolkata- 700080
Toilet Type (Aspirational/Normal)	Normal Toilet
Model Name	CT/PT - Model No F
Male Toilet Seats	1
Female Toilet Seats	1

Male Urinal	2
Female Urinal	1
Male Bath	0
Female Bath	0
Children Feed	0
Children Feed	0
No Of Toilet Seats	2
No Of Urinal Seats	3
total Baths	0
Bath	0
Area	5m x 4.5m
Cubical Male	1200 x 1000 mm
Cubical Female	1600 x 1200 mm
Cubical Urinal Seat Size	600/500
Space for Soakpit/Soak Well	Available
Water Availability (Details)	Piped water supply (in detail) - (Municipal Pipe water
Operation and Maintenance Plan	User Group
Remarks	Ok


Name: Partha singo

Designation: AE

Contact No: 9474695503

Date: _____



Signature with stamp

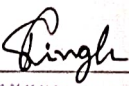
Name: Sanjoy Dey / 

Designation: Project Coordinator

Contact No: 9732684552


Date: _____


Signature with stamp assigned by Hijli Inspiration



MUNICIPAL CIVIL ENGINEER
DUM DUM MUNICIPALITY

Co-ordinator
Hijli INSPIRATION

Site Image



Lat: 22.6283505
Long: 88.4249103
Location: South Dumdum, Dum Dum



Lat: 22.6284348
Long: 88.4247698
Location: North Dumdum, Dum Dum

[Download PDF](#)

Dingh

MUNICIPAL CIVIL ENGINEER
DUM DUM MUNICIPALITY