



2843

MIRIK MUNICIPALITY JOINT SITE INSPECTION REPORT

Annexure-III

Location Details

Name of the Location	Latitude & Longitude	Ward	Area	Area Unit
RASDAL GAON	26.8850428 88.1773976	7	MIRIK RASDAL SAMAJ	Sq/Meter

Project Details

Proposed Project Type	Toilet Seat (Male)	Toilet Seat (Female)	Urinal Seat (Male)	Urinal Seat (Female)
PT (Public Toilet Project)	2	2	2	2

Land Details

Classification	Plot No.	Jl No.	Dag No.	Khatian No.	Mouza	Possession Details (Owned by)
Other	0	6	0	0	0	

Annexure-III (Joint Site Inspection Report)

Visit Date	2026-04-08
Nearest location of CT/PT (approx)	RASDAL GAON
Toilet Type (Aspirational/Normal)	Normal Toilet
Model Name	ULB Model
Male Toilet Seats	0

Female Toilet Seats	0
Male Urinal	2
Female Urinal	0
Male Bath	0
Female Bath	0
Children Feed	0
Children Feed	0
No Of Toilet Seats	0
No Of Urinal Seats	0
total Baths	0
Bath	0
Area	0
Cubical Male	0
Cubical Female	0
Cubical Urinal Seat Size	0
Space for Soakpit/Soak Well	Not available
Water Availability (Details)	Availability of surface water
Operation and Maintenance Plan	Other (specify)
Remarks	Cancel due to samaj ghar not founded

Name: Nima sahg Tamang

Designation: SAE

Contact No: 9749071255


Date: _____

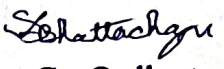
Name: Abhik Majumdar

Designation: Civil Engineer

Contact No: 9851301709

Date: _____


Sub-Assistant Engineer
Mirik Notified Area Authority


Co-Ordinator
Hijli Inspiration

Signature with stamp


Checked & Verified



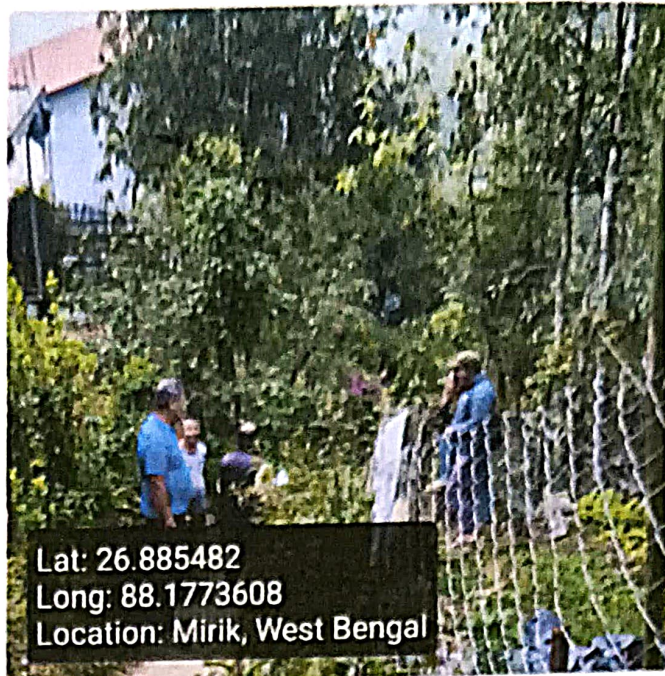
Engineer (Civil)
Hijli INSPIRATION

Signature with stamp assigned by Hijli Inspiration

Site Image



Lat: 26.8849796
Long: 88.1773583
Location: Mirik, West Bengal



Lat: 26.885482
Long: 88.1773608
Location: Mirik, West Bengal

[Download PDF](#)